

Tax Map 4

TOWN OF HOLDEN 1846

HOLDEN

MAINE

N

LEGEND

- Parcel
- Adjacent Map Parcel
- Easement
- Utility Right of Way
- Public Right of Way
- Private Right of Way
- Railroad Right of Way
- Town Boundary
- Original Parcel Line
- Wetland
- Parcel Number
- Disjointed Parcel Number
- Dimension
- Survey Lot Number
- 1.11 Wetland acreage
- 1.11 Non wetland acreage

SHEET INDEX

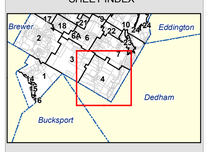

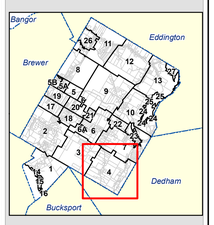

0 100200 400 600 800

Feet

INTENDED FOR ASSESSMENT PURPOSES ONLY. COMPILED FROM TAX MAPS, ORTHOPHOTOGRAPHY AND OTHER PUBLIC RECORDS AND DATA. USERS SHOULD CONSULT THE PUBLIC PRIMARY SOURCE DOCUMENTS FOR VERIFICATION OF THE INFORMATION APPEARING ON THIS MAP. THIS MAP IS NOT A LEGAL DOCUMENT.

SEWALL

JAMES W. SEWALL COMPANY / Since 1880

Plot Date: 10/21/2015 Sheet-4