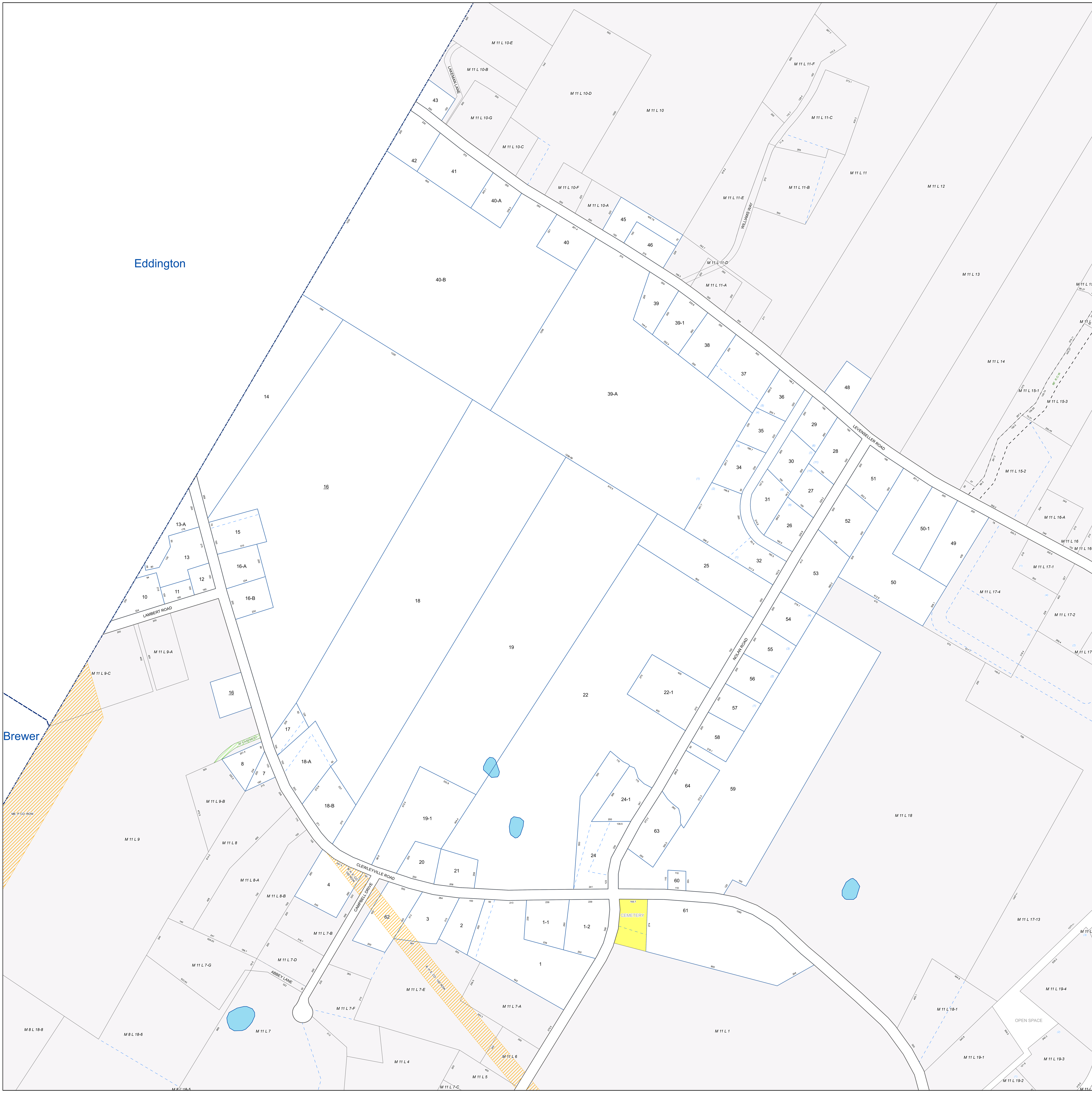

Tax Map 26

TOWN OF HOLDEN est 1852

HOLDEN

MAINE

N

LEGEND

- Parcel
- Town Owned
- Easement
- Utility Right of Way
- Public Right of Way
- Private Right of Way
- Railroad Right of Way
- Town Boundary
- Original Parcel Line
- Stream
- Lake / River
- Swamp
- 3 Parcel Number
- 3 Disjointed Parcel Number
- 160 Dimension
- (2) Survey Lot Number

INTENDED FOR ASSESSMENT PURPOSES ONLY. COMPILED FROM TAX MAPS, ORTHOPHOTOGRAPHY AND OTHER PUBLIC RECORDS AND DATA. USERS SHOULD CONSULT THE PUBLIC PRIMARY SOURCE DOCUMENTS FOR VERIFICATION OF THE INFORMATION APPEARING ON THIS MAP. THIS MAP IS NOT A LEGAL DOCUMENT.

SHEET INDEX

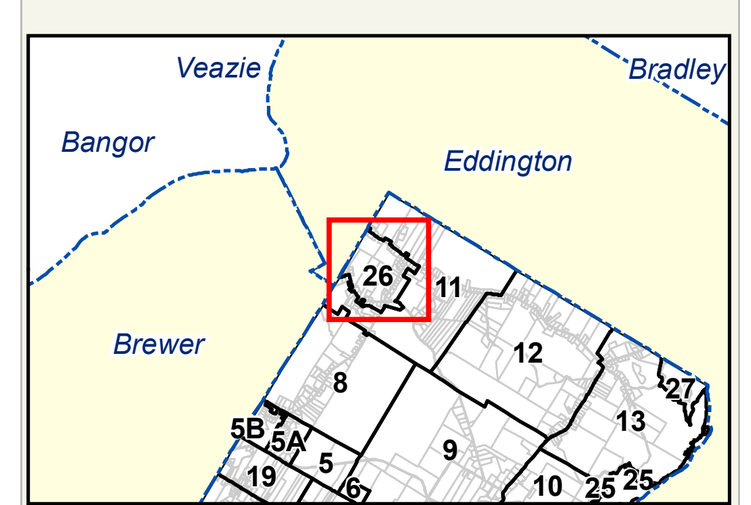

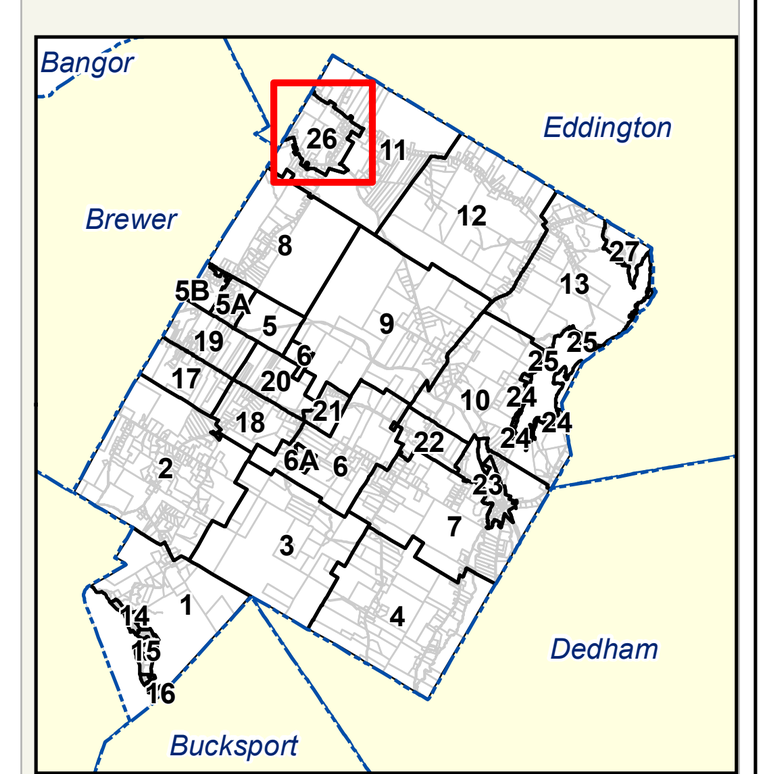

0 100 200 400

Feet

SEWALL

JAMES W. SEWALL COMPANY / Since 1880

Plot Date: 11/3/2015 Sheet:26